

1940

United States

Census Districts

Berkeley County



Enumeration Districts



Towns/ Communities

ENUMERATION DISTRICTS—1940 CENSUS

State South Carolina

County 8 Berkeley

1940 S. D. 1

1930 E. D.	1940 E. D.	DESCRIPTION OF ENUMERATION DISTRICT	1940	1930 CENSUS	
			Pop.	Population	Farms
		Eutaw township:	<u>3,252</u>		
8-2	8-1	Eutaw township - That part east of Rds. 165, 7 and 4, and north of State Rd. 46 Show separately Eadytown (unincorporated)	1,101	858	93
8-1	8-2	Eutaw township - That part west of Rds. 165, 7, and 4, and south of State Rd. 46	2,151	1,452	208
8-3	8-3	First St. James Goose Creek township	1,667	1,450	167
		First St. Johns Berkeley township:	<u>3,817</u>		
8-5 pt	8-21	Bonneau town - That part in First St. Johns Berkeley township (Remainder of Bonneau town is in First St. Stephens and Second St. Stephens townships)	86		
8-4	8-4	Moncks Corner town - That part in First St. Johns Berkeley township Show separately Berkeley County Hospital (Remainder of Moncks Corner town is in Second St. Johns Berkeley township)	396	180	8
8-6	8-5	First St. Johns Berkeley township - That part east of West Branch Cooper River, excluding CCC Camp F-3 Show separately Cordesville (unincorporated) Gough (unincorporated)	1,166	1,394	112

ENUMERATION DISTRICTS—1940 CENSUS

State South Carolina

County 8

Berkeley

1940 S. D. 1

1930 E. D.	1940 E. D.	DESCRIPTION OF ENUMERATION DISTRICT	1940 Pop.	1930 CENSUS	
				Population	Farms
	8-6	CCC Camp F-3 (In First St. Johns Berkeley township)	—		
8-5 pt	8-7	First St. Johns Berkeley township - That part west of West Branch Cooper River, outside Bonneau and Moncks Corner towns Show separately Macbeth (unincorporated) Oakley (unincorporated)	2,229		
		First St. Stephens township:	4,682		
8-9 pt	8-22	Bonneau town - That part in First St. Stephens township (Remainder of Bonneau town is in First St. Johns Berkeley and Second St. Stephens townships)	56		
8-7	8-8	St. Stephens town	1,185	911	20
8-8 pt 8-9 pt	8-9	First St. Stephens township - That part north of State Rd. 45, outside St. Stephens town Show separately Pineville (unincorporated) - That part in this enumeration district	967		
8-8 pt 8-9 pt	8-10	First St. Stephens township - That part south of State Rd. 45, outside Bonneau and St. Stephens towns Show separately Pineville (unincorporated) - That part in this enumeration district	2,534		
8-10 8-19	8-11	St. Dennis and St. Thomas township, including Daniels island Show separately Daniels island Remleys (unincorporated) Wando (unincorporated)	2,287	2050	109

ENUMERATION DISTRICTS—1940 CENSUS

State South Carolina County 8 Berkeley 1940 S. D. 1

1930 E. D.	1940 E. D.	DESCRIPTION OF ENUMERATION DISTRICT	1940 Pop.	1930 CENSUS	
				Population	Farms
8-11	8-12	Saint James Santee township Show separately Shulerville (unincorporated)	1,511	1263	167
		Second St. James Goose Creek township:	3,401		
8-14	8-13	Second St. James Goose Creek township - That part east of the A. C. L. R.R. Show separately Hanahan (unincorporated) Mount Holly (unincorporated) - That part in this enumeration district Strawberry (unincorporated)	1,248	1226	118
8-13 pt	8-14	Second St. James Goose Creek township - That part east of State Rd. 64, and west of the A. C. L. R.R., excluding Jenkins Reformatory Show separately Mount Holly (unincorporated) - That part in this enumeration district	881		
8-13 pt	8-15 Void	Jenkins Reformatory and Orphanage (In Second St. James Goose Creek township) <i>(moved to Charleston Co.)</i>			
8-12 8-13 pt	8-16	Second St. James Goose Creek township - That part west of State Rd. 64	1,272		

ENUMERATION DISTRICTS—1940 CENSUS

State South Carolina

County 8 Berkeley

1940 S. D. 1

1930 E. D.	1940 E. D.	DESCRIPTION OF ENUMERATION DISTRICT	1940	1930 CENSUS	
			Pop.	Population	Farms
		Second St. Johns Berkeley township:	3,564		
8-15	8-17	Moncks Corner town - That part in Second St. Johns Berkeley township Show separately Berkeley County Jail (Remainder of Moncks Corner town is in First St. Johns Berkeley township)	769	443	88
8-16	8-18	Second St. Johns Berkeley township - That part outside Moncks Corner town Show separately Pinopolis (unincorporated)	2,795	2084	138
		Second St. Stephens township:	3,007		
8-17 pt	8-23	Bonneau town - That part in Second St. Stephens township (Remainder of Bonneau town is in First St. Johns Berkeley and First St. Stephens townships)	351		
8-17 pt	8-19	Second St. Stephens township - That part north of State Rd. 179 and west of Wedboo Creek, outside Bonneau town	1,728		
8-18	8-20	Second St. Stephens township - That part south of State Rd. 179 and east of Wedboo Creek	928	738	102
	8-21	Follows E.D. 8-3			
	8-22	Follows E.D. 8-7			
	8-23	Follows E.D. 8-18			

1940

WILLIAMSBURG COUNTY

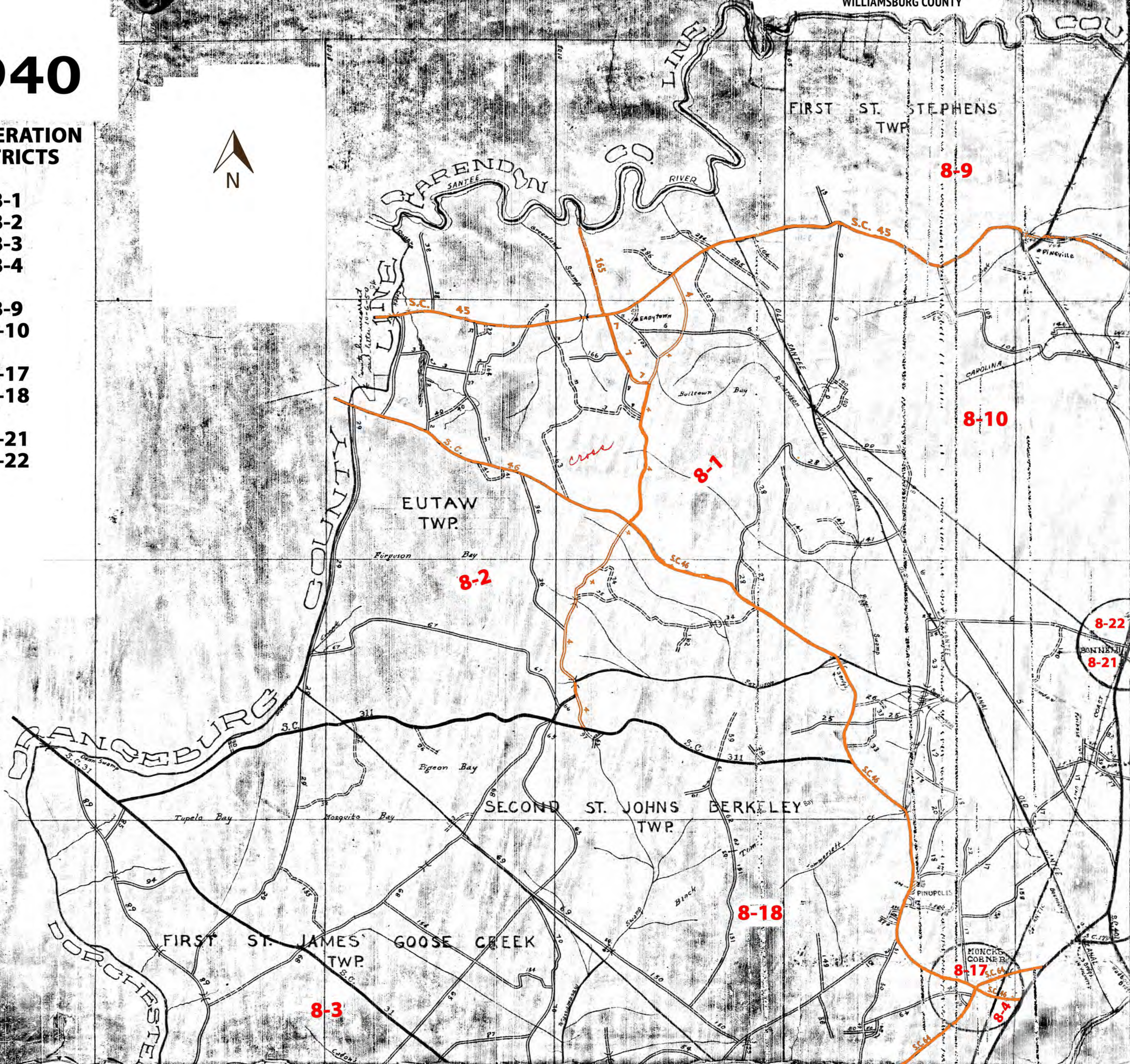
ENUMERATION DISTRICTS

- 8-1
- 8-2
- 8-3
- 8-4

- 8-9
- 8-10

- 8-17
- 8-18

- 8-21
- 8-22

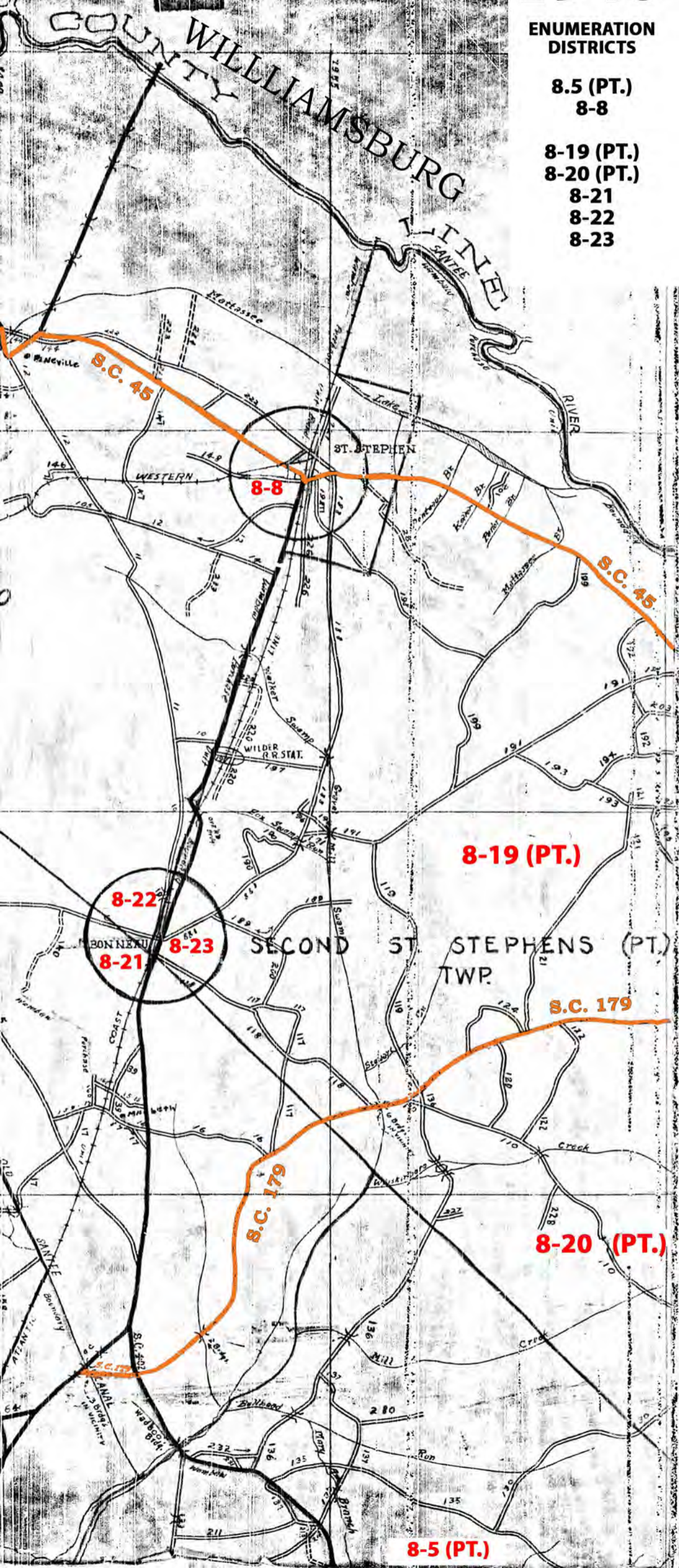


1940

ENUMERATION DISTRICTS

8.5 (PT.)
8-8

8-19 (PT.)
8-20 (PT.)
8-21
8-22
8-23



1940 ENUMERATION DISTRICTS

- 8-7
- 8-13
- 8-14
- 8-16



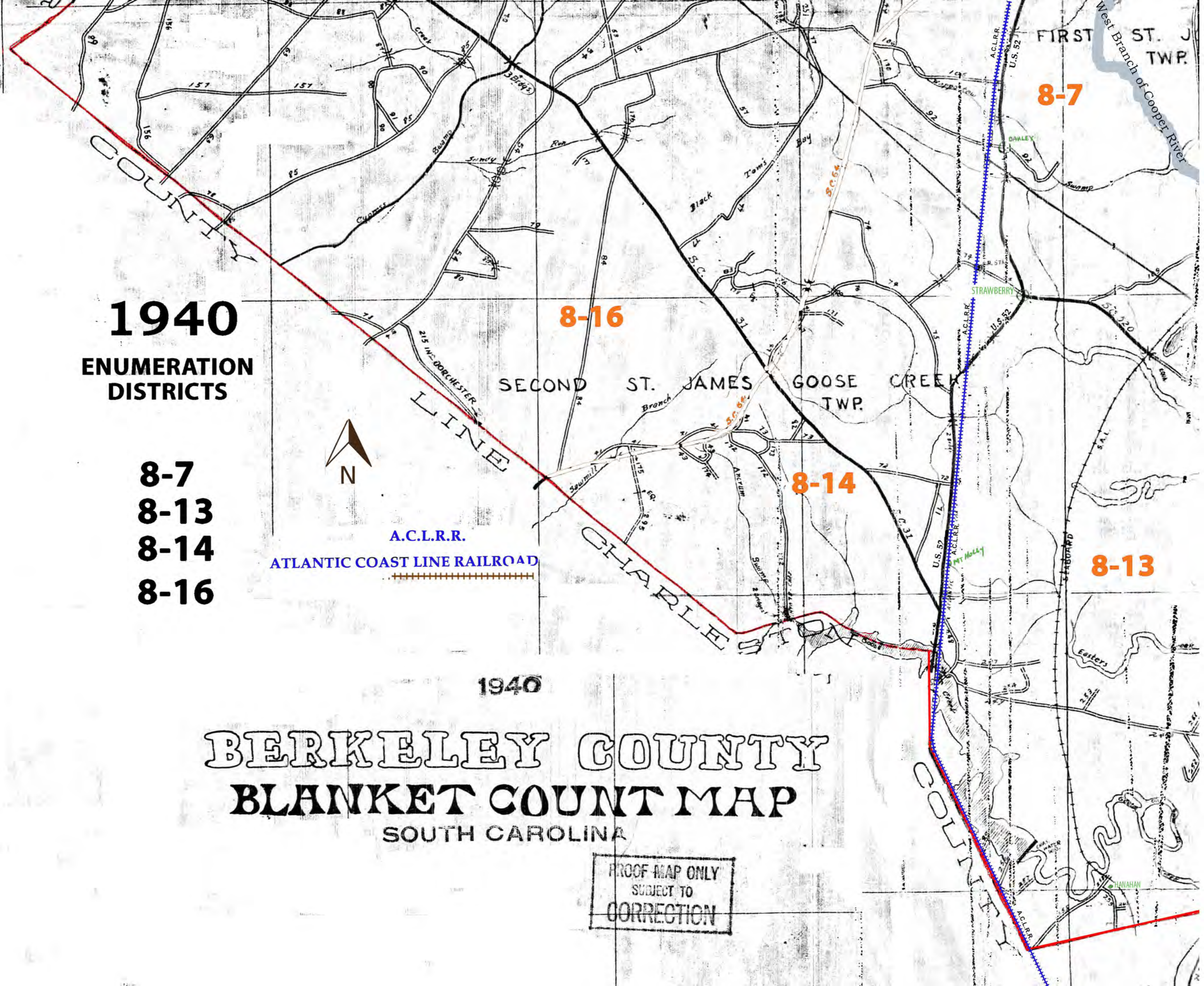
A.C.L.R.R.
ATLANTIC COAST LINE RAILROAD



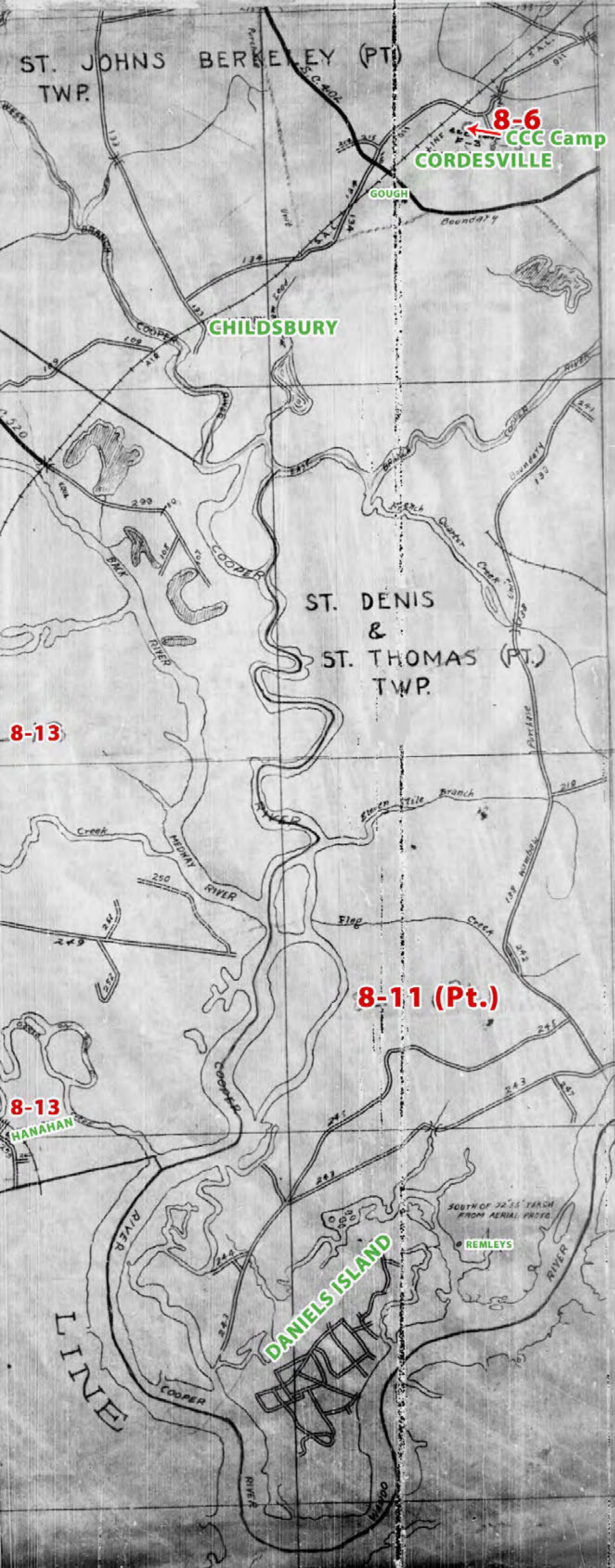
1940

BERKELEY COUNTY BLANKET COUNT MAP SOUTH CAROLINA

PROOF MAP ONLY
SUBJECT TO
CORRECTION



8-5 (Pt.)



The portion of the enumeration district maps that contained the areas below was not included.

HUGER
CAINHOY
&
WANDO

8-11

1940
Enumeration
Districts

8-5 (Pt.)

8-6

8-11

8-13

8-13

8-11 (Pt.)

8-13