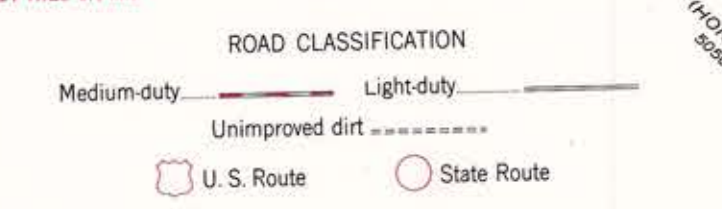
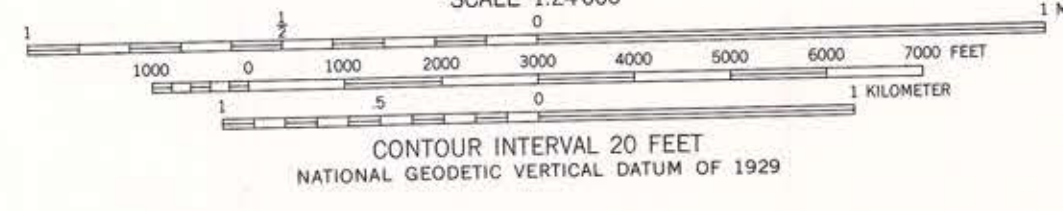
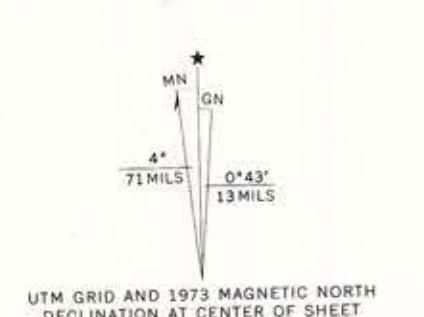


Mapped by the Army Map Service
Published for civil use by the Geological Survey
Control by USC&GS
Topography by photogrammetric methods from aerial photographs taken 1942 and planetable surveys 1943
Polyconic projection. 1927 North American datum
10,000-foot grid based on South Carolina coordinate system, south zone
1000-meter Universal Transverse Mercator grid ticks, zone 17, shown in blue
Revisions shown in purple compiled by the Geological Survey from aerial photographs taken 1973. This information not field checked



JAMESTOWN, S. C.
N3315-W7937.5/7.5
1943
PHOTOREVISED 1973
AMS 5050 1 SW-SERIES V846

THIS MAP COMPLIES WITH NATIONAL MAP ACCURACY STANDARDS
FOR SALE BY U. S. GEOLOGICAL SURVEY, RESTON, VIRGINIA 22092
A FOLDER DESCRIBING TOPOGRAPHIC MAPS AND SYMBOLS IS AVAILABLE ON REQUEST